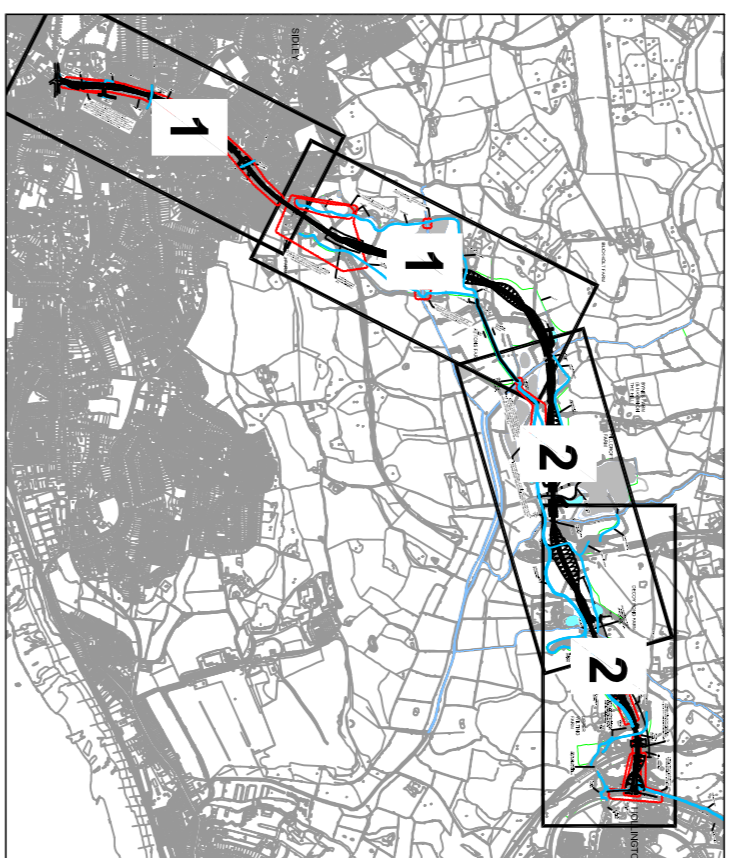



- NOTES**
1. All dimension in metres unless otherwise stated.
  2. Structural lengths are indicative only.
  3. All dimensions are in metres unless specified otherwise.
  4. Layout of drainage ponds is to be confirmed. Pond size shown is based on landscape criteria.

**KEY**



**SAFETY, HEALTH AND ENVIRONMENTAL INFORMATION**

In addition to the contractor's controls associated with the 'type of work' detailed on this drawing, note the following:

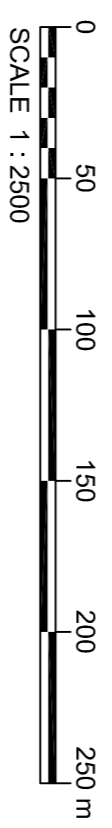
**CONSTRUCTION**

**MAINTENANCE / CLEANING**

**DECOMMISSIONING / DEMOLITION**

It is assumed that all works will be carried out by a competent contractor working where appropriate, to an approved method statement.

Reproduction from the Ordnance Survey Map with the permission of the controller of Her Majesty's Stationery Office Crown copyright reserved Licence No. 10001, 9601, 2008



Rev	Rev. Date	Proposed by	Checked	Rev'd	App'd
R4	10/05/2013	AMENDED GREENWAY AT HILCOFT	NS	RGS	PGF
R3	05/12/2012	FOURTH ISSUE	NS	PGF	RD
R2	16/10/2012	THIRD ISSUE	NS	RGS	PGF
R1	09/10/2012	SECOND ISSUE	NS	PGF	RD
RD	24/06/2012	FIRST ISSUE	NS	RS	PGF

**JACOBS**

Simpson House, 6 Cherry Orchard Road, Crown, Surrey, CR8 6BE  
 Tel: +44(0)208 666 8212 Fax: +44(0)208 881 2499  
 www.jacobs.com

Client: **HOCHTIEF** **TECHNOR** **WATERBURY**

Project: **BEXHILL TO HASTINGS LINK ROAD**

Drawing title: **SCHEME LAYOUT NMA APPLICATION SHEET 2 OF 2**

Drawing status: **ISSUE FOR REVIEW**

Scale: 1:2500 @ A1  
 Jacobs No: B1297000  
 Client no: DO NOT SCALE

Drawing number: **B1297000-PH2/0100.01a/0041**

This drawing is not to be used in whole or part other than for the intended purpose and project as defined on this drawing. Refer to the contract for full terms and conditions.

Rev: **R4**